














Mosorska 9
Rijeka



Kennedyev Trg 11
Zagreb

Route length	169,55 km
Route duration	1h 49min
Route expenses	24,36 €
Fuel	15,16 € (10,17 l)
Tolls	9,20 €

- Head south-west on Mosorska.
- 59 m (8 s)
At the end of the road turn left onto Primorska.
- 574 m (1 min)
Enter the roundabout at Nova cesta, then take the 1st exit.
- 1,04 km (1 min)
Turn right at Braće Mohorić.
- 1,48 km (2 min)
Turn right at Ludvetov breg.
- 2,04 km (3 min)
At the end of the road turn right onto Ivana Ćikovića Belog.
- 2,46 km (4 min)
Bear right to stay on Dirače using the rightmost lane.
- 2,71 km (4 min)
Merge onto motorway A7.
- 10,80 km (10 min)
Bear right at A6.
- 89,07 km (54 min)
Bear left to stay on A6.
- 152,07 km (1h 30min)
Bear left to stay on A1.
- 156,74 km (1h 33min)
Bear left to stay on A1.
- 161,06 km (1h 35min)
At the fork bear left to stay on Jadranska avenija.
- 161,90 km (1h 36min)
At the fork bear right to stay on Jadranska avenija.

-  162,08 km (1h 37min)
Bear left to stay on Jadranska avenija.
-  162,27 km (1h 37min)
Enter the roundabout at Jadranski most, then take the 3rd exit.
-  163,39 km (1h 39min)
Turn right at Selska cesta using one of the 2 leftmost lanes.
-  165,10 km (1h 42min)
Continue straight to stay on Savska cesta.
-  166,04 km (1h 44min)
Bear right at Ulica Ljudevita Farkaša Vukotinovića.
-  167,31 km (1h 46min)
Bear left at Ulica kneza Mislava.
-  167,60 km (1h 46min)
Enter the roundabout at Ulica kralja Zvonimira, then take the 2nd exit.
-  168,72 km (1h 49min)
Continue straight to stay on Ulica kralja Zvonimira.
-  169,41 km (1h 50min)
Turn right at Ulica Augusta Harambašića.
-  169,49 km (1h 50min)
Turn left at Ulica Lavoslava Vukelića.
-  169,55 km (1h 50min)
You will arrive at your destination. Destination is on your left.

<http://map.hak.hr>